ILLEGIB
Approved For Release 2000/06/02 : CIA-RDP78-05867A000621230019-6
Next 1 Page(s) In Document Exempt

Approved For Release 2000/06/02 : CIA-RDP78-05867A000621230019-6



Approved For Release 2000/06/02 : CIA-RDP78-0586
PHOTO ANALYSIS REPORT

Approved For Release 2000/06/02 : CIA-RDP78-05867A000621230019-6

PHOTO NO. 01229356 LOT NO. MAP REFERENCE LATITUDE

COUNTRY

AREA NO

SUBJECT SUBJECT SUBJECT SUBJECT SUBJECT SUBJECT SUBJECT

HYDR

OPONICS FARMING SEMI-

ARID BRUSH.

ILLEGIB

DATE OF PHOTO TYPE QUALITY CLASS NO. OF CARDS

CAPTIONED BY

CLASSIFICATION

PHOTO ANALYSIS

Approved For Release 2000/06/02 : CIA-RDP78-05867A000621230019-6

Approved For Release 2000/06/02 : CIA-RDP78-05867A000621300019-8

COUNTRY

MAP REFERENCE

AREA NO

PROVINCE

LATITUDE

SUBJECT

PLANTED WITH YOUNG "SOIL"
OMATO PLANTS ON HYDROPONICS
FARM

DATE OF PHOTO

TYPE

QUALITY

CLASS

NO. OF CARDS

ILLEGIB

CLASSIFICATION

FORM NO. 174 USE PREVIOUS EDITIONS

CAPTIONED BY

Approved For Release 2000/06/02 : CIA-RDP78-05867A000621300019-8

PHOTOGRAPHIC INTERPRETATION REPORT

Approved For Release 2000/06/02 : CIA-RDP78-05867A0000



Approved For Release 2000/06/02 : CIA-R

ILLEGIB

Approved For Release 2000/06/02 : CIA-RDP78-05867A000621300019-6

NETHERLANDS

P-0680-68

AREA NO. | PROVINCE | MAP REFERENCE | LATITUDE | LONGITUDE

WAC 707B 12 30 N 69 58 W

SUBJECT: ARUBA

SUBJECT: TOPOGRAPHICAL

SUBJECT: PARADIJS

SUBJECT: TOPOGRAPHICAL

SUBJECT: MAPPING

SUBJECT: TOMTOM

SUBJECT: HYDRO

(24)

DATE OF PHOTO: JAN 68

TYPE

QUALITY: (C)

CLASS

NO. OF CARDS

25X6

[redacted]

CLASSIFICATION: OUO

CAPTIONED BY: JDL

FORM NO. 1 Jun 56 174 USE PREVIOUS EDITIONS

PHOTOINTERPRETATION REPORTS

Release 2000/06/02 : CIA-R

Approved For Release 2000/06/02 : CIA-RDP78-05867A000621

AREA NO

MAP REFERENCE

PROVINCE

LATITUDE 59 N

LONGITUDE 59 58 W

SUBJECT

OPONICS PARADISE HYDROPONICS BED FARM

(24)

DATE OF PHOTO

TYPE

QUALITY

CLASS

NO. OF CARDS

CLASSIFICATION

CAPTIONED BY

ILLEGIB

[redacted]

FORM NO. 174 USE PREVIOUS EDITIONS

PHOTO 2000/06/02 : CIA
Release 2000/06/02 : CIA
PS REPORT

Approved For Release 2000/06/02 : CIA-RDP78-05867A000621230019-6

COUNTRY NETHERLANDS | P-0680-68 | MAP REFERENCE | LATITUDE 12 30 N | LONGITUDE

PROVINCE

AREA NO

SUBJECT | SUBJECT | SUBJECT | SUBJECT | SUBJECT | SUBJECT | SUBJECT

ARUBA

5

MADIKI (NR) NW

10 15 20

OR ANJESTAD. ALOES

25 30 35 40

LAATED AMONG CACTUS AND

45 50

SCRUB.

(1-24)

DATE OF PHOTO | TYPE | QUALITY | CLASS | NO. OF CARDS

TAN 6 P

SIFICATION

CAPTIONED BY JBL

NO. 56 174 USE PREVIOUS EDITIONS

ILLEGIB

[redacted]

Approved For Release 2000/06/02 : CIA-RDP78-05867A000621230019-6

Approved For Release 2000/06/02 : CIA-RDP78-05867A000621230019-6

01229382 | LOT NO. P-0680-68 | MAP REFERENCE | LATITUDE 12 31 N | LONGITUDE

COUNTRY NETHERLANDS ANTILLES | PROVINCE NAC 107-B

AREA NO	SUBJECT	SUBJECT	SUBJECT	SUBJECT	SUBJECT	SUBJECT	SUBJECT	SUBJECT
ARUBA:	OCEAN	JESTAD	CH					
RESIDENCE	ECONOMY							
MASSAUSTRAAT	BUSINESS							

DISTRICT.

(b)(7)(C)

25X6

[redacted]

DATE OF PHOTO	TYPE	QUALITY	CLASS	NO. OF CARDS
JAN 68				

CLASSIFICATION OUO

CAPTIONED BY JAL

FORM NO. 174 USE PREVIOUS EDITIONS

Approved For Release 2000/06/02 : CIA-RDP78-05867A000621230019-6

Approved For Release 2000/06/02 : CIA-RDP78-05867A000621230019-6

PHOTO NO. 01229363 | LOT NO. | MAP REFERENCE | LATITUDE | LONGITUDE

COUNTRY | SERIES

AREA NO	SUBJECT	SUBJECT	SUBJECT	SUBJECT	SUBJECT	SUBJECT	SUBJECT	SUBJECT
	5							

ORANJESTAD - C

ITY GARBAGE TRUCK S

GIN PAPIAMENTO: YUDA

TENE ARUBA LIMPI (KEEP ARUBA CLEAN)

(9)

ILLEGIB

DATE OF PHOTO	TYPE	QUALITY	CLASS	NO. OF CARDS	SC

CLASSIFICATION | CATEGORY BY

FORM 110 Jun 56 174 USE PREVIOUS EDITIONS

Approved For Release 2000/06/02 : CIA-

Approved For Release 2000/06/02 : CIA-RDP78-05867A000621230019-6

PHOTO NO. 01229364 | LOT NO. | MAP REFERENCE | LATITUDE 52 30 N | LONGITUDE 004 55 W

COUNTRY NETHERLANDS

AREA NO | SUBJECT | SUBJECT | SUBJECT | SUBJECT | SUBJECT | SUBJECT | SUBJECT | SUBJECT

JUKURI FLAT - 7.

OPPED HILL (EL. 200 F 7.)

DIVI - DIVI TREE FG. (VIEW NE)

(1)

ILLEGIB

DATE OF PHOTO	TYPE	QUALITY	CLASS	NO. OF CARDS

CLASSIFICATION

CAPTIONED BY

Approved For Release 2000/06/02 : CIA-RDP78-05867A000621230019-6

PHOTO ANALYSIS DIVISION

Approved For Release 2000/06/02 : CIA-RDP78-05867A000621230019-6

PHOTO NO.	LOT NO.	MAP REFERENCE	LATITUDE	LONGITUDE
01229365	P-0680-68		12 10 N	069 00 W

COUNTRY: NETHERLANDS ANTILLES — PROJECT: WAC - 707B

AREA NO	SUBJECT	SUBJECT	SUBJECT	SUBJECT	SUBJECT	SUBJECT	SUBJECT	SUBJECT
CURACAO. AERIAL VIEW								
ST. MARTHA POCKET BAY								
W COAST OF CURACAO (VIEW NNE)								

(1-2-29) (C) ILLEGIB

DATE OF PHOTO	TYPE	QUALITY	CLASS	NO. OF CARDS	SC
JANUARY 6 29					

CLASSIFICATION: C — CAPTIONED BY: [redacted]

Approved For Release 2000/06/02 : CIA-RDP78-05867A000621230019-6

Approved For Release 2000/06/02 : CIA-RDP78-05867A000



Approved For Release 2000/06/02 : CIA-RDP78-05867A000

AREA NO. NETHERLANDS ANTILLES IF-0680-68 MAP REFERENCE

SUBJECT (1) REPUBLIC OF CURACAO (AERIAL VIEW - NE). PROVINCE 107-B 12 30 N LONGITUDE 069 58 W

SUBJECT (2) NORTH COAST AND DUNES.

(1-2)

DATE OF PHOTO JAN 68 TYPE QUALITY (C) CLASS NO. OF CARDS

CLASSIFICATION UO

CAPTIONED BY JGL

25X6

[redacted]

FORM NO. 174 Jun 56 USE PREVIOUS EDITIONS

PHOTO INTERPRETATION REPORT

Approved For Release 2000/06/02 : CIA

Approved For Release 2000/06/02 : CIA-RDP78-05867A000621



Release 2000/06/02 : CIA-RDP

Approved For Release 2000/06/02 : CIA-RDP78-05867A000621



P-0680 - 65

Approved For Release 2000/06/02 : CIA-RDP78-05867A000

01	SUBJECT	PROVINCE	MAP REFERENCE	LATITUDE 17 56 N
				LONGITUDE 77 07 W

SUBJECT — SUBJECT — SUBJECT — SUBJECT — SUBJECT — SUBJECT — SUBJECT

F N HARBOUR (NR) WOOD

RIZA. HOUSES IN RURAL A

(7-10)

DATE OF PHOTO

CLASSIFICATION — TYPE — QUALITY — CLASS — NO. OF CARDS

ILLEGIB

[redacted]

CAPTIONED BY

FORM NO. 174 Jun 56 USE PREVIOUS EDITIONS

PHOTO ANALYSIS REPORT

Approved For Release 2000/06/02 : CIA-R

Approved For Release 2000/06/02 : CIA-RDP78-05867A000621230019-6

01229371

LOT NO. P-0680 - 68

MAP REFERENCE

LATITUDE 17 59 N

LONGITUDE 76 57

COUNTRY JAMAICA

PROVINCE

AREA NO

SUBJECT	SUBJECT	SUBJECT	SUBJECT	SUBJECT	SUBJECT	SUBJECT	SUBJECT
5 P A M							
10							
15							
20							
25							
30							
35							
40							
45							
50							

DATE OF PHOTO

February	6	8

TYPE

QUALITY

CLASS

NO. OF CARDS

CLASSIFICATION

SECRET

CAPTIONED BY

FORM NO. 174 USE PREVIOUS EDITIONS

ILLEGIB

[redacted]

Approved For Release 2000/06/02 : CIA-RDP78-05867A000621230019-6

Approved For Release 2000/06/02 : CIA-RDP78-05867A000621230019-6

PHOTO NO. 01229372 | LOT NO. P-0680 - 68 | MAP REFERENCE | LATITUDE 17 58 N | LONGITUDE 76 53 W

COUNTRY JAMAICA

WAC 647-B

AREA NO

SUBJECT	SUBJECT	SUBJECT	SUBJECT	SUBJECT	SUBJECT	SUBJECT	SUBJECT
SPANISH TOWN (NR).							
AFC ANE JN	JNS WOOD E						
STATE (VIEW NW)							

(1-24)

(C)

25X6

[redacted]

DATE OF PHOTO			TYPE	QUALITY	CLASS	NO. OF CARDS
February	6	8				

CLASSIFICATION CUO

CAPTIONED BY JBL

174 USE PREVIOUS EDITIONS

Approved For Release 2000/06/02 : CIA-RDP78-05867A000621230019-6

Approved For Release 2000/06/02 : CIA-RDP78-05867A000621230019-6

01220373 | LOT NO. | MAP REFERENCE | LATITUDE | LONGITUDE

COUNTRY

AREA NO | SUBJECT | SUBJECT | SUBJECT | SUBJECT | SUBJECT | SUBJECT | SUBJECT | SUBJECT

KINGSTON (NR). NEW LANN
DALE AT NEWPORT WE
STALONG RAILWAY JUST W
OF KINGSTON (NR 2 W)

(27)

DATE OF PHOTO | TYPE | QUALITY | CLASS | NO. OF CARDS

CLASSIFICATION

CAPTIONED BY

FORM NO. 174 USE PREVIOUS EDITIONS

ILLEGIB

Approved For Release 2000/06/02 : CIA-RDP78-05867A000621230019-6

Approved For Release 2000/06/02 : CIA-RDP78-05867A000621

AREA NO JAMAICA | PROVINCE | MAP REFERENCE | LATITUDE | LONGITUDE 76 25

SUBJECT: MORANT BAY

SUBJECT: WDER

SUBJECT: ROSS

SUBJECT: MORANT

SUBJECT: CONSTRUCTION

SUBJECT: BRIDGE

SUBJECT: RIVER (L.)

SUBJECT: WASHED OUT BY 1967 HURRICANE (VIEW N -- AERIAL).

(1-28)

DATE OF PHOTO: February | TYPE | QUALITY | CLASS | NO. OF CARDS

CLASSIFICATION

CAPTIONED BY

ILLEGIB

[redacted]

FORM NO. 174 Jun 56 USE PREVIOUS EDITIONS

PHOTO ANALYSIS REPORT

Release 2000/06/02 : CIA-

Approved For Release 2000/06/02 : CIA-RDP78-05867A000621230019-6

COUNTRY JAMAICA | P-0680 | MAP REFERENCE | LATITUDE | LONGITUDE

AREA NO | SUBJECT | SUBJECT | SUBJECT | SUBJECT | SUBJECT | SUBJECT | SUBJECT | SUBJECT

U.S. 5 10 15 20

YORK 25 BELT 30 HAULING 35 CONVE 40

YITE 45 TO 50 KIRK VINE WORKS

(CALCAN JAMAICA LTD.)

(13-14)

DATE OF PHOTO | TYPE | QUALITY | CLASS | NO. OF CARDS

February 6 0

CLASSIFICATION: CUD

CAPTIONED BY

ILLEGIB

[redacted]

FORM NO. 174 USE PREVIOUS EDITIONS

PHOTO INTERPRETATION REPORT

Approved For Release 2000/06/02 : CIA-RDP78-05867A000621230019-6

Approved For Release 2000/06/02 : CIA-RDP78-05867A000621230019-6

PHOTO NO. 0122 | LOT NO. | MAP REFERENCE | LATITUDE 18 02 N | LONGITUDE 77

COUNTRY JAMAICA | PROVINCE WAC 647-B

AREA NO | SUBJECT | SUBJECT | SUBJECT | SUBJECT | SUBJECT | SUBJECT

MANE WORKS ALUMINA PLC
ANTIGUA JAMAICA LTD.)
(VIEW NE)

STATINTL

(13-14) (C)

DATE OF PHOTO			TYPE	QUALITY	CLASS	NO. OF CARDS
February	6	8				

CAPTIONED BY JBL

CLASSIFICATION OUO

PHOTO ANALYSIS

Approved For Release 2000/06/02 : CIA-RDP78-05867A000621230019-6

Approved For Release 2000/06/02 : CIA-RDP78-05867A000621230019-6



Approved For Release 2000/06/02 : CIA-RDP78-05867A000621230019-6

PHOTO NO. 01229378 | LOT NO. | MAP REFERENCE | LATITUDE 18 02 N | LONGITUDE 77 30 W

COUNTRY JAMAICA

AREA NO

SUBJECT	SUBJECT	SUBJECT	SUBJECT	SUBJECT	SUBJECT	SUBJECT	SUBJECT
MANDEVILLE (NR)							
ALUMINA PLANT OF ALCAN JAMAICA LTD. (KIRKVINE WORKS).							

(13-14)

DATE OF PHOTO	TYPE	QUALITY	CLASS	NO. OF CARDS	SOURCE OF PHOTOGRAPH
					ILLEGIB

CLASSIFICATION

CAPTIONED BY

[redacted]

Approved For Release 2000/06/02 : CIA-RDP78-05867A000621230019-6

Approved For Release 2000/06/02 : CIA-RDP78-05867A000621230019-6

COUNTRY

MAP REFERENCE NLS

AREA NO. PROVINCE LATITUDE

SUBJECT SUBJECT SUBJECT SUBJECT SUBJECT SUBJECT SUBJECT

CLARENDON PARK (NR)
ATTLEE PASTURE, SUGAR
CANE, BRUSH-COVERED HILLS.

(1-24)

DATE OF PHOTO

TYPE QUALITY CLASS NO. OF CARDS SOURCE OF PHOTOGRAPH

[redacted]

CLASSIFICATION

CAPTIONED BY

FORM NO. 174 USE PREVIOUS EDITIONS

Approved For Release 2000/06/02 : CIA-RDP78-05867A000621230019-6

PHOTO INTERPRETATION REPORT

Approved For Release 2000/06/02 : CIA-RDP78-05867A000621230019-6

01223380

LOT NO. P-0080-65

COUNTRY

MAP REFERENCE

LATITUDE

LONGITUDE

PROVINCE

AREA NO

SUBJECT

MAY PEN

SUBJECT

SUBJECT

JAMAICANS

SUBJECT

SUBJECT

SUBJECT

SUBJECT

SUBJECT

LOADING

DONKEY

MULE-DRAWN CART.

(8-27-32)

DATE OF PHOTO

TYPE

QUALITY

CLASS

NO. OF CARDS

[redacted]

CLASSIFICATION

CAPTIONED BY

FORM 56-174 USE PREVIOUS EDITIONS

Approved For Release 2000/06/02 : CIA-RDP78-05867A000621230019-6

Approved For Release 2000/06/02 : CIA-RDP78-05867A000621



ILLEGIB
Approved For Release 2000/06/02 : CIA-RDP78-05867A000621230019-6

Approved For Release 2000/06/02 : CIA-RDP78-05867A000621230019-6

Approved For Release 2000/06/02 : CIA-RDP78-05867A000621230019-6

COUNTRY JAMAICA

LOT NO.

AREA NO

PROVINCE

MAP REFERENCE

LATITUDE

LONGITUDE 77 55 W

SUBJECT

MONTEGO BAY (NR) DREDGE AND FILL OPERATIONS AROUND BOGUE ISLANDS (VIEW N).

(2)

DATE OF PHOTO February

TYPE

QUALITY

CLASS

NO. OF CARDS

ILLEGIB

[redacted]

CLASSIFICATION

FORM NO. 1 Jun 56 174 USE PREVIOUS EDITIONS

CAPTIONED BY

PHOTO ANALYSTS REPORT

Approved For Release 2000/06/02 : CIA-R

Approved For Release 2000/06/02 : CIA-RDP78-05867A000621230019-6

01269384

LOT NO. 12-0530-68

COUNTRY TAIWAN

MAP REFERENCE V65

LATITUDE

AREA NO

SUBJECT: MAGGOTTY SPIRITUAL GROUP

(8-10)

DATE OF PHOTO: February 68

TYPE

QUALITY

CLASS (C)

NO. OF CARDS

ILLEGIB

[redacted]

CLASSIFICATION

FORM NO. 174 USE PREVIOUS EDITIONS

CAPTIONED BY

PHOTO INTERPRETATION REPORT

Approved For Release 2000/06/02 : CIA-RDP78-05867A000621230019-6

Approved For Release 2000/06/02 : CIA-RDP78-05867A000621230019-6

PHOTO NO. 01222385 | LOT NO. 589-68 | MAP REFERENCE NIS | LATITUDE 18 10 N | LONGITUDE 77 43 W

COUNTRY JAMAICA | PROVINCE WAC 647-B

AREA NO

SUBJECT: SILOAH (NR).

SUBJECT: SUGAR CANE

SUBJECT: VALLEY.

(1-24)

(C)

STATINTL

[redacted]

DATE OF PHOTO	TYPE	QUALITY	CLASS	NO. OF CARDS
February 68				

CAPTIONED BY JBL

CLASSIFICATION OUO

PHOTO ANALYSIS BRANCH

Approved For Release 2000/06/02 : CIA-RDP78-05867A000621

Approved For Release 2000/06/02 : CIA-RDP78-05867A000621230019-6

01229386

LOT NO.

COUNTRY

MAP REFERENCE NIS

LATITUDE

AREA NO

SUBJECT

SUBJECT

SUBJECT

SUBJECT

SUBJECT

SUBJECT

SUBJECT

SUBJECT

5 10 15 20

EAST GERMANY

25 30 35 40

AY MARKET AT UNION

45 50

(7-8-10)

DATE OF PHOTO

TYPE

QUALITY

CLASS

NO. OF CARDS

ILLEGIB

[redacted]

ASSIFICATION

CAPTIONED BY

RM NO. 174 USE PREVIOUS EDITIONS

PAGE 2 OF 3 PAGES ANALYSIS REPORT

Approved For Release 2000/06/02 : CIA-RDP78-05867A000621230019-6

Approved For Release 2000/06/02 : CIA-RDP78-05867A000621230019-6

PHOTO NO. 012099387 | LOT NO. | MAP REFERENCE N 15 | LATITUDE 18 10 N | LONGITUDE 71 39 W

COUNTRY

AREA NO	SUBJECT	SUBJECT	SUBJECT	SUBJECT	SUBJECT	SUBJECT	SUBJECT	SUBJECT

BALACLAVA (NR.) SMALL
COUNTRY HOUSE SURROUND
MDED BY FRUIT TREES.

(1-7-24)

ILLEGIB [redacted]

DATE OF PHOTO			TYPE	QUALITY	CLASS	NO. OF CARDS

CLASSIFICATION

CAPTIONED BY

Approved For Release 2000/06/02 : CIA-RDP78-05867A000621230019-6

FORM NO. 174 USE PREVIOUS EDITIONS PHOTO ANALYSIS REPORT

Approved For Release 2000/06/02 : CIA-RDP78-05867A000621



Release 2000/06/02 : CIA-R

Approved For Release 2000/06/02 : CIA-RDP78-05867A000621230019-6

PHOTO NO.	LOT NO.	MAP REFERENCE	LATITUDE	LONGITUDE
01229389	P-0680-68	NIS	18 02 N	76 17 W

COUNTRY: JAMAICA

WAC 647-B

AREA NO	SUBJECT	SUBJECT	SUBJECT	SUBJECT	SUBJECT	SUBJECT	SUBJECT	SUBJECT
	MANCHIONEAL HARBOUR.							
	FISHING BOATS AND							
	MAP							

(24-29-30) (C) STATINTL

DATE OF PHOTO			TYPE	QUALITY	CLASS	NO. OF CARDS	SOURCE OF PHOTOGRAPH
February	6	8					[redacted]

CLASSIFICATION: UNCLASSIFIED

CAPTIONED BY: ITBL

Approved For Release 2000/06/02 : CIA-RDP78-05867A000621230019-6

Approved For Release 2000/06/02 : CIA-RDP78-05867A000621230019-6

PHOTO NO. | LOT NO. | MAP REFERENCE N15 | LATITUDE 14 11 | LONGITUDE 16

COUNTRY

AREA NO

SUBJECT | SUBJECT | SUBJECT | SUBJECT | SUBJECT | SUBJECT

PORT ANTONIO. PENTAGE

POSTAL CHOLCA SUNDAY

ARTS NOW.

ILLEGIB

DATE OF PHOTO (7-8-10) | TYPE | QUALITY | CLASS | NO. OF CARDS

CAPTIONED BY

Approved For Release 2000/06/02 : CIA-RDP78-05867A000621230019-6

FORM NO. 1 Jun 56 174 USE PREVIOUS EDITIONS

PHOTO ANALYSIS REPORT

Approved For Release 2000/06/02 : CIA-RDP78-05867A000621230019-6

PHOTO NO. 01229391 | LOT NO. | MAP REFERENCE NIS | LATITUDE 18 11 N | 76 28

COUNTRY

AREA NO | SUBJECT | SUBJECT | SUBJECT | SUBJECT | SUBJECT | SUBJECT | SUBJECT

PORT ANTONIO, UNITED

FRUIT COMPANY PIER

(24 - 30)

DATE OF PHOTO	TYPE	QUALITY	CLASS	NO. OF CARDS
FEBRUARY 5 5				

CAPTIONED BY

CLASSIFICATION

ILLEGIB

[redacted]

Approved For Release 2000/06/02 : CIA-RDP78-05867A000621230019-6

PHOTO ANALYSIS REPORT

Approved For Release 2000/06/02 : CIA-RDP78-05867A000621230019-6

PHOTO NO. 01229392 | LOT NO. [illegible]-0580-69 | MAP REFERENCE N/S | LATITUDE [illegible] | LONGITUDE [illegible]

COUNTRY

AREA NO | SUBJECT | SUBJECT | SUBJECT | SUBJECT | SUBJECT | SUBJECT | SUBJECT | SUBJECT

ANNOTTO BAY (NR). LOAD
ING SUGAR CANE PORT
RAILWAYS IN NORTH EAST AREA.

(24)

DATE OF PHOTO | TYPE | QUALITY | CLASS | NO. OF CAR

February [illegible] [illegible]

CLASSIFICATION

CAPTIONED BY

FORM NO. 174 USE PREVIOUS EDITIONS

PHOTO ANALYSIS REPORT

Approved For Release 2000/06/02 : CIA-RDP78-05867A000621230019-6

Approved For Release 2000/06/02 : CIA-RDP78-05867A000621230019-6

PHOTO NO. 01229393 | LOT NO. P-0680-63 | MAP REFERENCE | LATITUDE 18 00 N | LONGITUDE 76 48 W

COUNTRY JAMAICA

AREA NO | SUBJECT | SUBJECT | SUBJECT | SUBJECT | SUBJECT | SUBJECT | SUBJECT | SUBJECT

KINGSTON HARBOR. ESSO

FINGER PIER AND KINGSTON

HARBOR SW

(16) (C)

DATE OF PHOTO	TYPE	QUALITY	CLASS	NO. OF CARDS

CLASSIFICATION

CAPTIONED BY

STATINTL

[redacted]

Approved For Release 2000/06/02 : CIA-RDP78-05867A000621230019-6



Approved For Release 2000/06/02 : CIA-RDP78-05867A000621230019-6
Approved For Release 2000/06/02 : CIA-RDP78-05867A000621230019-6

Approved For Release 2000/06/02 : CIA-RDP78-05867A000621230019-6

PHOTO NO. 00220385 LOT NO. MAP REFERENCE LATITUDE

COUNTRY PROVINCE

AREA NO

SUBJECT: C E N T R A L

SUBJECT: D I S T R I C T

(6)

DATE OF PHOTO: February 68

TYPE

QUALITY

CLASS

NO. OF CARDS

CAPTIONED BY

CLASSIFICATION

ILLEGIB

[redacted]

Approved For Release 2000/06/02 : CIA-RDP78-05867A000621230019-6

Approved For Release 2000/06/02 : CIA-RDP78-05867A000621230019-6

PHOTO NO. | LOT NO. | MAP REFERENCE NIS | LATITUDE 18 02 N | 77 34

COUNTRY | AREA NO | SUBJECT | SUBJECT | SUBJECT | SUBJECT | SUBJECT | SUBJECT | SUBJECT | SUBJECT

GREENVALE STATION.
MONTEGO BAY LINE!
MONTEGO
RAIN STATION.

(27)

DATE OF PHOTO | TYPE | QUALITY | CLASS | NO. OF CARDS | CAPTIONED BY

ILLEGIB

Approved For Release 2000/06/02 : CIA-RDP78-05867A000621230019-6

Approved For Release 2000/06/02 : CIA-RDP78-05867A000621230019-6

01229397

LOT NO.

MAP REFERENCE

LATITUDE

LONGITUDE

COUNTRY

AREA NO

SUBJECT	SUBJECT	SUBJECT	SUBJECT	SUBJECT	SUBJECT	SUBJECT	SUBJECT
GREENVALE STATION							
OMMI PAF KINGSTON-M							
TEGO BAY LINE (4,705 FT.							
ELEV.)							

(27)

DATE OF PHOTO	TYPE	QUALITY	CLASS	NO. OF CARDS

CLASSIFICATION

CAPTIONED BY

ILLEGIB

[redacted]

FORM 10-174 USE PREVIOUS EDITIONS

PHOTO ANALYSIS REPORT

Approved For Release 2000/06/02 : CIA-RDP78-05867A000621230019-6

Approved For Release 2000/06/02 : CIA-RDP78-05867A000621230019-6

PHOTO NO. 01229398 | LOT NO. | MAP REFERENCE | LATITUDE | LONGITUDE

COUNTRY TRINIDAD

AREA NO	SUBJECT	SUBJECT	SUBJECT	SUBJECT	SUBJECT	SUBJECT	SUBJECT	SUBJECT
PITCH LAKE					CLOSE-UP			
OF PITCH.								

(14 – 25)

DATE OF PHOTO	TYPE	QUALITY	CLASS	NO. OF CARDS
JAN 65				

CLASSIFICATION

CAPTIONED BY

STATINTL

[redacted]

Approved For Release 2000/06/02 : CIA-RDP78-05867A000621230019-6

PHOTO ANALYSIS DIVISION

25X1D
Approved For Release 2000/06/02 : CIA-RDP78-05867A000621230019-6

Next 1 Page(s) In Document Exempt

Approved For Release 2000/06/02 : CIA-RDP78-05867A000621230019-6

Approved For Release 2000/06/02 : CIA-RDP78-05867A000621230019-6

COUNTRY Guatemala | P= 1154-68 | MAP REFERENCE | LATITUDE

AREA NO | PROVINCE | 118A | LONGITUDE 90 44W

SUBJECT: MARINALA JURISDICTION HYDROELECTRIC PROJECT

DATE OF PHOTO: April 68 (17) | TYPE | QUALITY | CLASS (C) | NO. OF CARDS | 25X1A [redacted]

CLASSIFICATION: Confidential | CAPTIONED BY: USA

Approved For Release 2000/06/02 : CIA-RDP78-05867A000621230019-6

FORM NO. 174 Jun 56 USE PREVIOUS EDITIONS

PHOTO ANALYSIS REPORT

ILLEGIB
Approved For Release 2000/06/02 : CIA-RDP78-05867A000621230019-6

Approved For Release 2000/06/02 : CIA-RDP78-05867A000621230019-6